RIBA Chartered Practice

CIAT CHARTERED PRACTICE

Revision	Description	Date	Initials

Notes

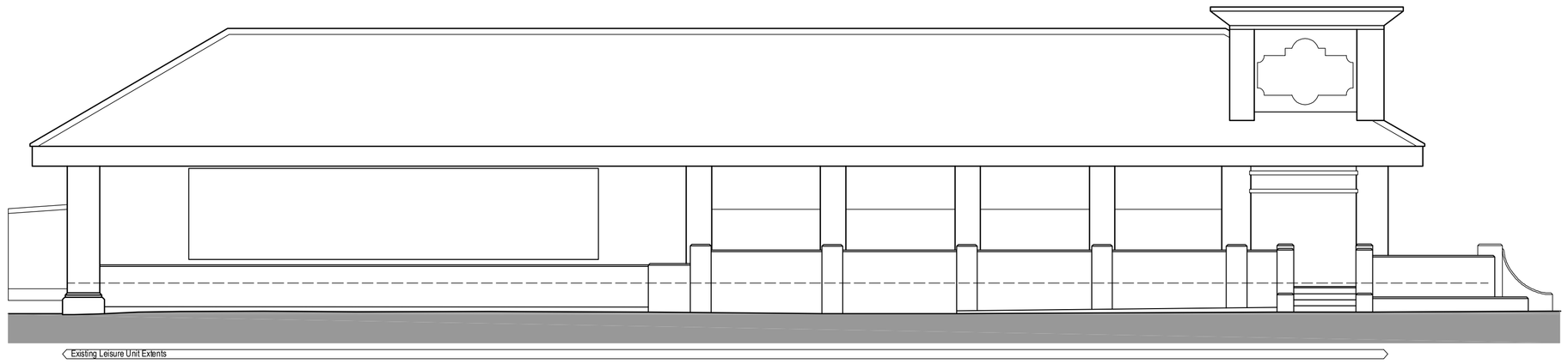

Existing Elevation A-A

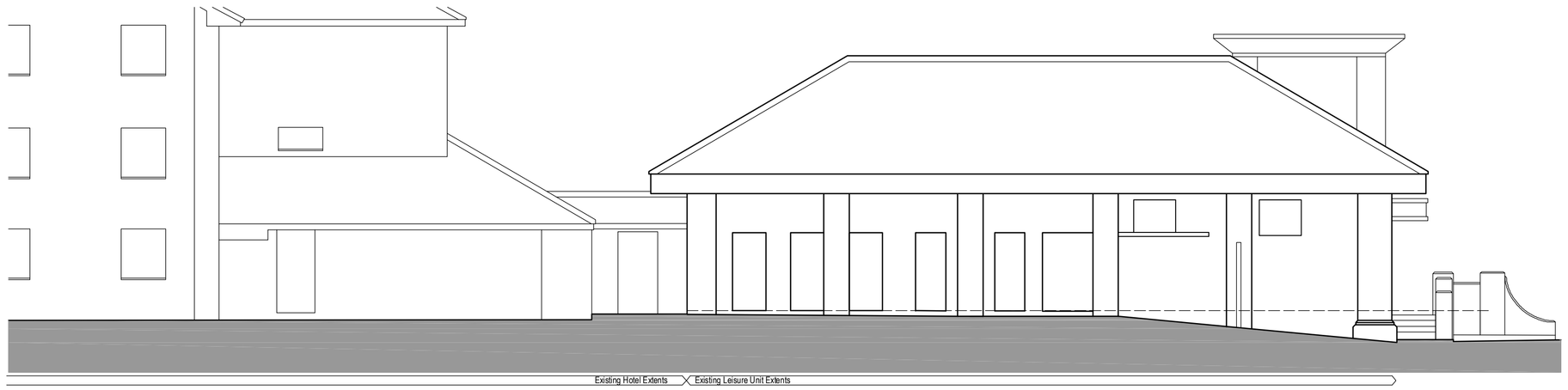

Existing Elevation B-B

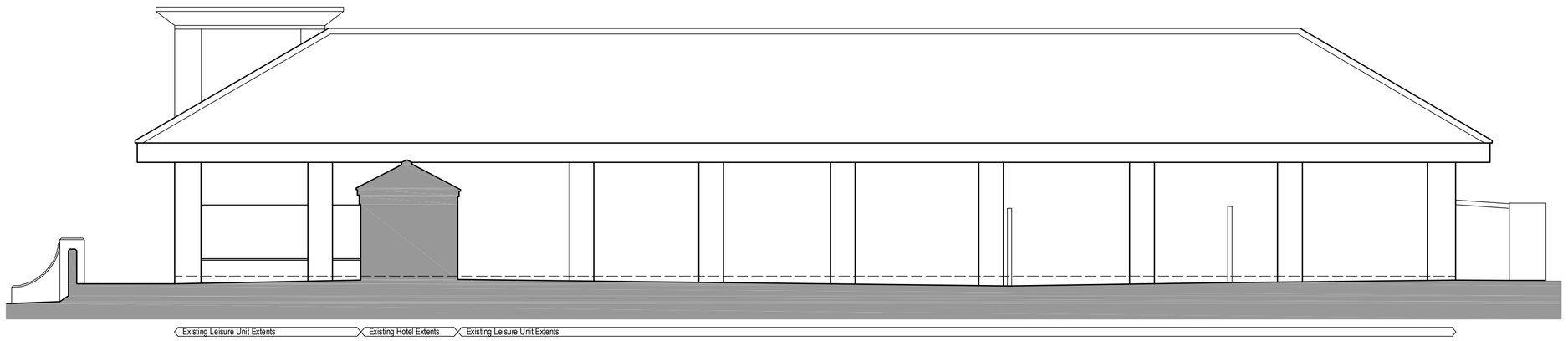

Existing Elevation C-C

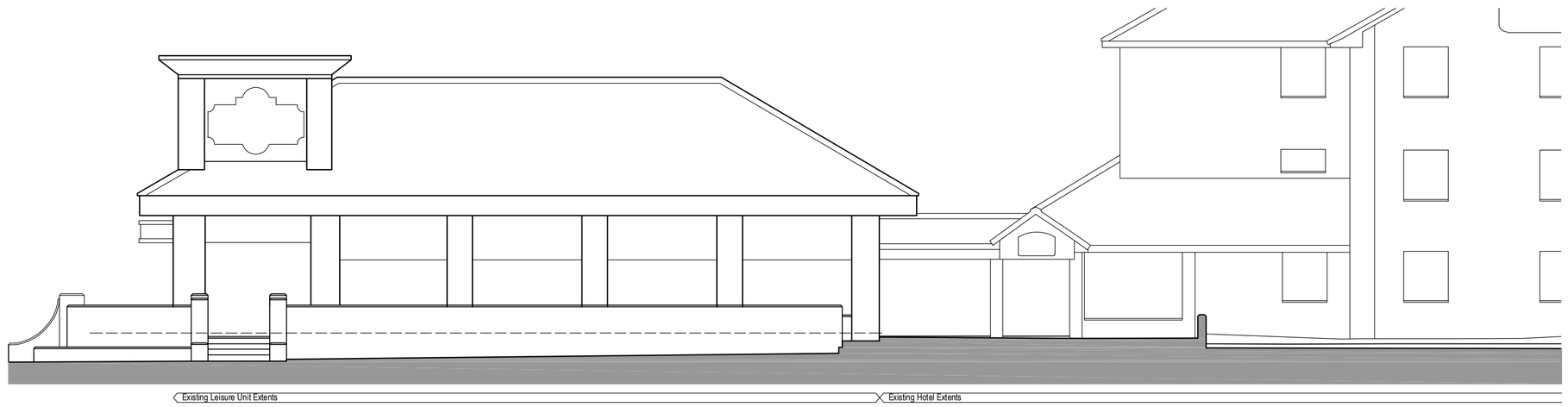

Existing Elevation D-D

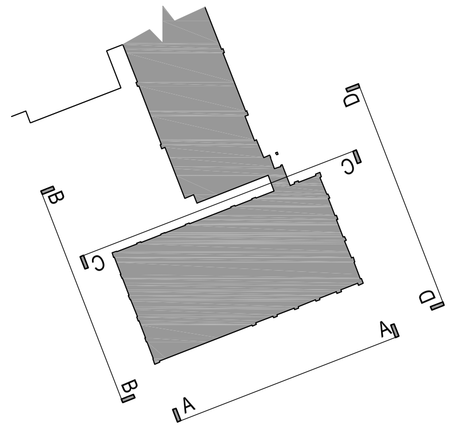

Elevation Location Plan

Scale 1:100

0 1 2 3 4 5 10

1261 _ VALLEY PARK ROAD, PRESTWICH

This drawing has been prepared in accordance with the RIBA Plan of Work Stage. The relevant stage is indicated below

STAGES
- ☐ 0 Strategic Definition
- ☐ 1 Preparation and Brief
- ☐ 2 Concept Design
- ■ 3 Spatial Coordination
- ☐ 4 Technical Design
- ☐ 5 Manufacturing and Construction
- ☐ 6 Handover

Do not scale from this drawing All dimensions and levels are to be checked on site. All areas are approximate and are for information only.
This drawings is to be read in conjunction with all other relevant documents and all works are to comply with the current Building regulations, British Standards and Codes of Practice etc.
All details of the existing structure are to be verified by others on site prior to any works commencing.
The copyright of this drawing and all works executed from this drawing remain the property of View Associates Ltd. Any 3rd party survey information contained on this drawing is not the responsibility of View Associates Ltd

Client: ABGi		Drawing Number: 1261 (PL) 005 REV A	
Stage: PLANNING	Scale: 1:100 @ A1	Drawn / Checked: GRS/ICJ	Date: 03.04.26
Drawing Title: EXISTING ELEVATIONS			

VIEW ASSOCIATES