

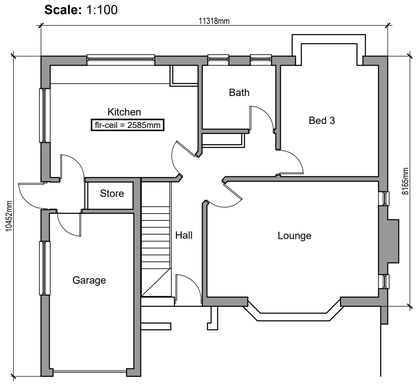
Existing Front Elevation

Existing Side Elevation

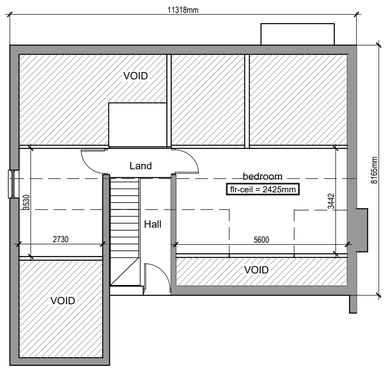
Existing Rear Elevation

0m 5m 10m

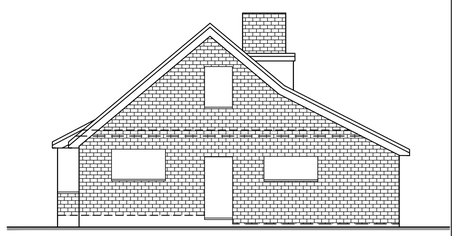
Scale: 1:100



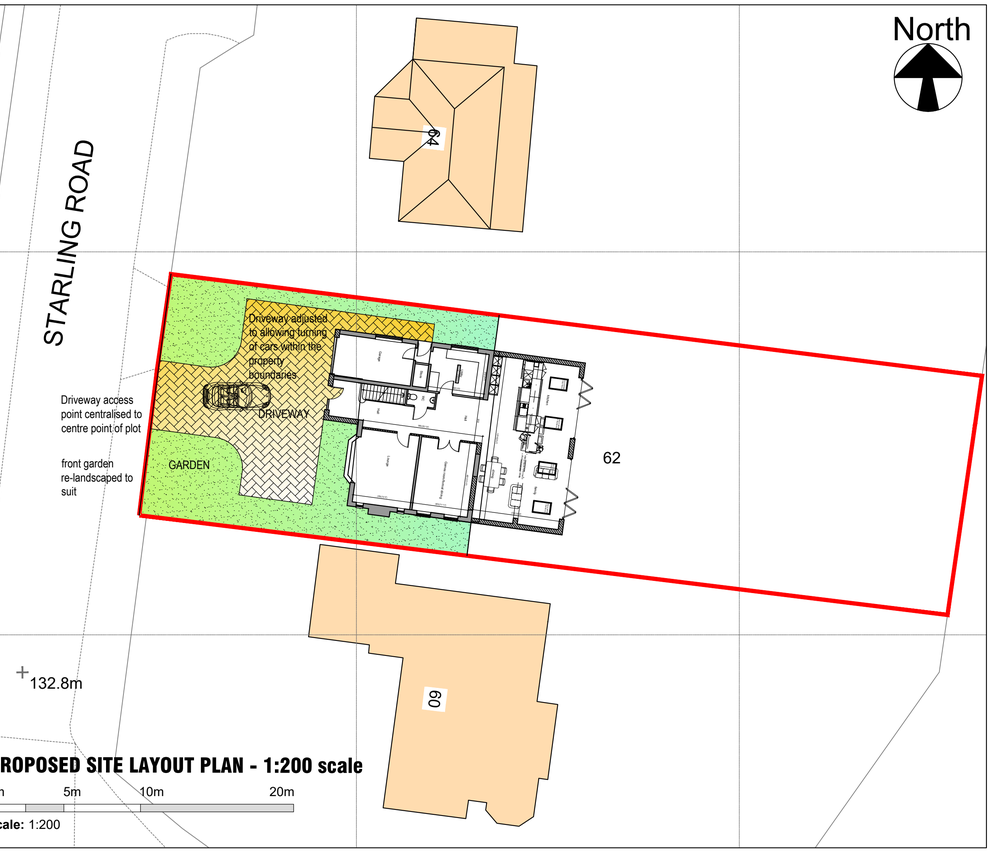
Existing Ground Floor Plan - 1:100 scale



Existing First Floor Plan



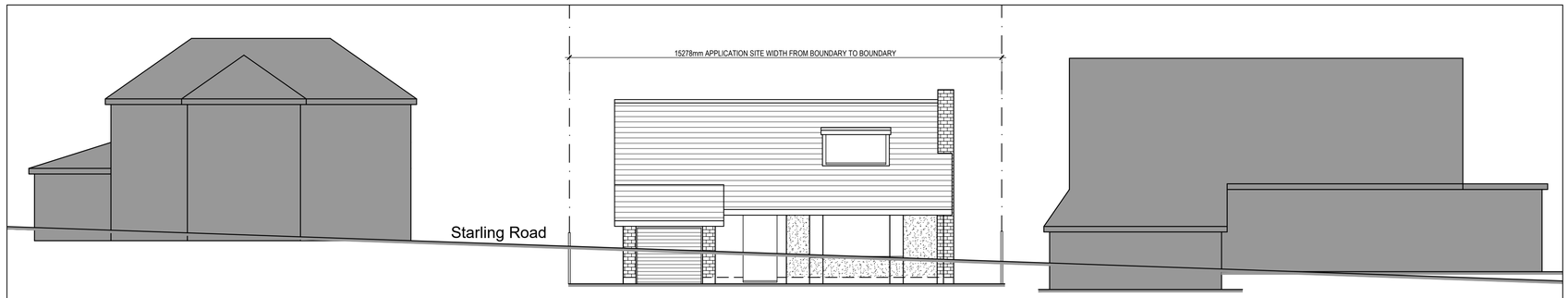
Existing Side Elevation



PROPOSED SITE LAYOUT PLAN - 1:200 scale

0m 5m 10m 20m

Scale: 1:200



64 Starling Road
Existing Streetscene - 1:100 scale

62 Starling Road

60 Starling Road

0m 5m 10m

Scale: 1:100



64 Starling Road
Proposed Streetscene - 1:100 scale

62 Starling Road

60 Starling Road

62 Starling Road, Ainsworth, BURY

CDM HIGH RISK ASSESSMENT

ITEM	RECOMMENDATION
Roof Timbers and Tiling	To prevent falls scaffolding & boarding of holes and Hvvs shoring required. Mechanical handling required.
Soffits, Fascias & Roof Water Goods	To prevent falls scaffolding required.
External And Foldaw (Upper Floor)	To prevent falls scaffolding required.
Window (Upper Floor)	To prevent falls scaffolding required.
Plumbing in Loft	Scaffolding/Boarding required.
Plastering in area of Staff Wells.	Scaffolding/Boarding required.
Stairs/Lintels	Mechanical measures as appropriate
Man Handling	Use Mechanical Equipment, Two man lift and train in kenetic handling. See schedule for weight
Collapse	Temporary Propping required
Health	Provide COSHH Assessment

FOR ALL OTHER RISKS, REFER TO OMNIDWAL DESIGN RISK ASSESSMENT PACKAGE

THIS DRAWING IS THE PROPERTY OF BETTERPLAN DESIGN LTD AND MUST NOT BE COPIED OR REPRODUCED IN WHOLE OR IN PART WITHOUT THE EXPRESS PERMISSION OF THE CLIENT OR BPD LTD IN WRITING. COPYRIGHT ©BETTERPLAN DESIGN LTD

bpd Architecture
CIAT Registered practice
Sitchstone, Brown House Lane, Higher Wheelton, Chorley, Lancashire PR6 8HR
Tel: 01257 220510
web: www.betterplan.co.uk
email: info@betterplan.co.uk

Chartered Institute of Architectural Technologists
Registered Practice

Project
62 Starling Road, Ainsworth, BURY M26 4LN

Title
Complete property remodel
Existing details/site plan/sections

Scale @ A1	Date	Ref	Drawn
1:50/1:100	October 2022	Job 1054	MDB

Drg No **1091/SRA/PL2** Rev **-**