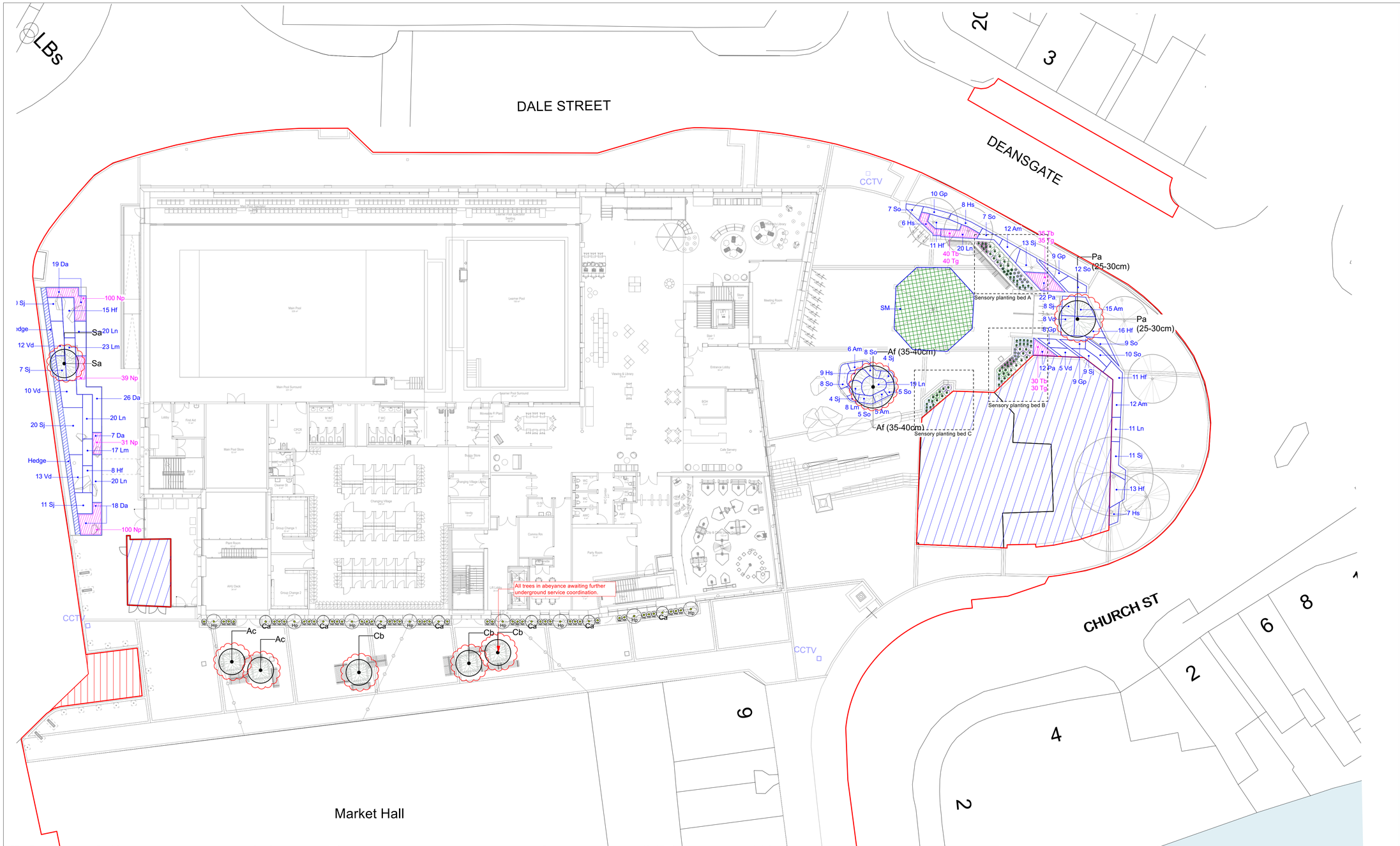

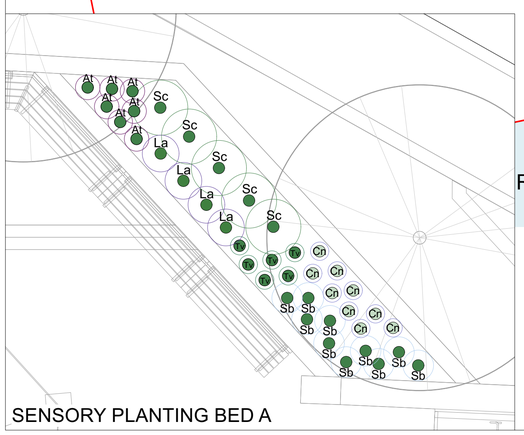

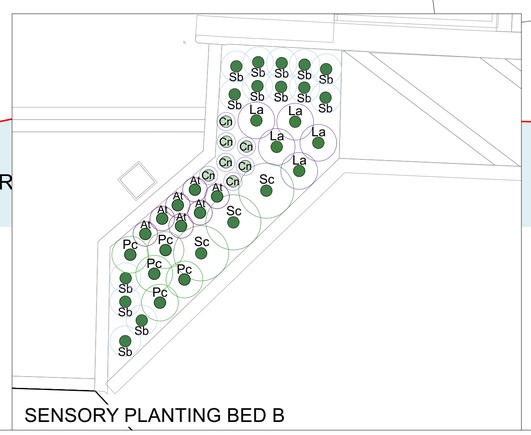

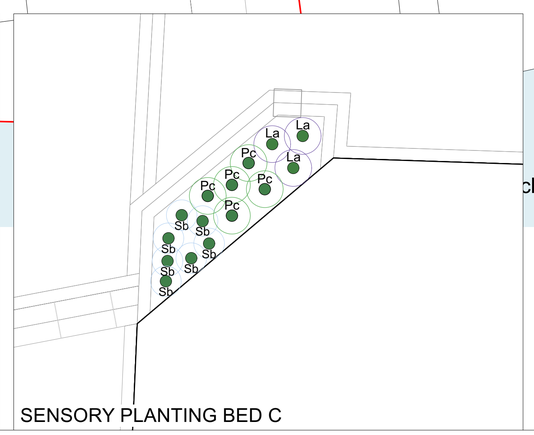

THIS DRAWING IS COPYRIGHT PROTECTED AND MAY NOT BE REPRODUCED IN WHOLE OR PART WITHOUT WRITTEN AUTHORITY FROM THE OWNER.

NOTES:
1. Do not scale from this drawing.
2. Always work to noted dimensions.
3. All dimensions are in millimetres unless otherwise stated.
4. All setting out, levels and dimensions to be agreed on site.
5. The dimensions of all materials must be checked on site before being laid out.
6. This drawing must be read with the relevant specification clauses and detail drawings.
7. Order of construction and setting out to be agreed on site.

KEY:

- Project Redline Boundary
- Unadopted Area
- Existing Site Structures - no proposed works

PLANTING

NOTE:
ALL TREES IN ABEYANCE AWAITING FURTHER UNDERGROUND SERVICE COORDINATION

- PROPOSED TREE
- PROPOSED BULBS
- PROPOSED PLANTING (SM)
- PROPOSED HEDGE
- PROPOSED INDIVIDUAL SPECIES (MH)
- PROPOSED SEDUM ROOF

See drawing RADHUB-PIE-00-00-DR-L-0018 Planting Schedule for full details of species.

Revision	Date	Description	Drawn	Apprvd.
S3-C01	24-04-2024	Construction	JTO	RM
S3-P02	28-06-2023	Highway & Binstore updates	RM	RM
S3-P01	26-05-2023	Stage 04 Issue	JTO	RM

Planit I.E. Limited
E: info@planit-ie.com W: planit-ie.com
MANCHESTER
2 Back Grafton St , Altrincham, WA14 1DY
T: 0161 928 9281
LONDON
Unit 6 Waterside, 44-48 Wharf Road, London, N1 7UX
T: 0207 253 5678
LIVERPOOL
Tempest 5.3, 12 Tithebarn Street, Liverpool, L2 2DT
T: 0151 363 1230

Client: Bury Council

Project: Radcliffe Civic Hub

Drg Title: Planting

Created on	Created by	Approved by
04-01-2022	JTO	RM

Scale	Size	Workstage
1:200	A1	Construction

Drg No.	Suitability	Revision
RADHUB-PIE-00-00-DR-L-0015	S3	C01

© Planit I.E. Limited