A1

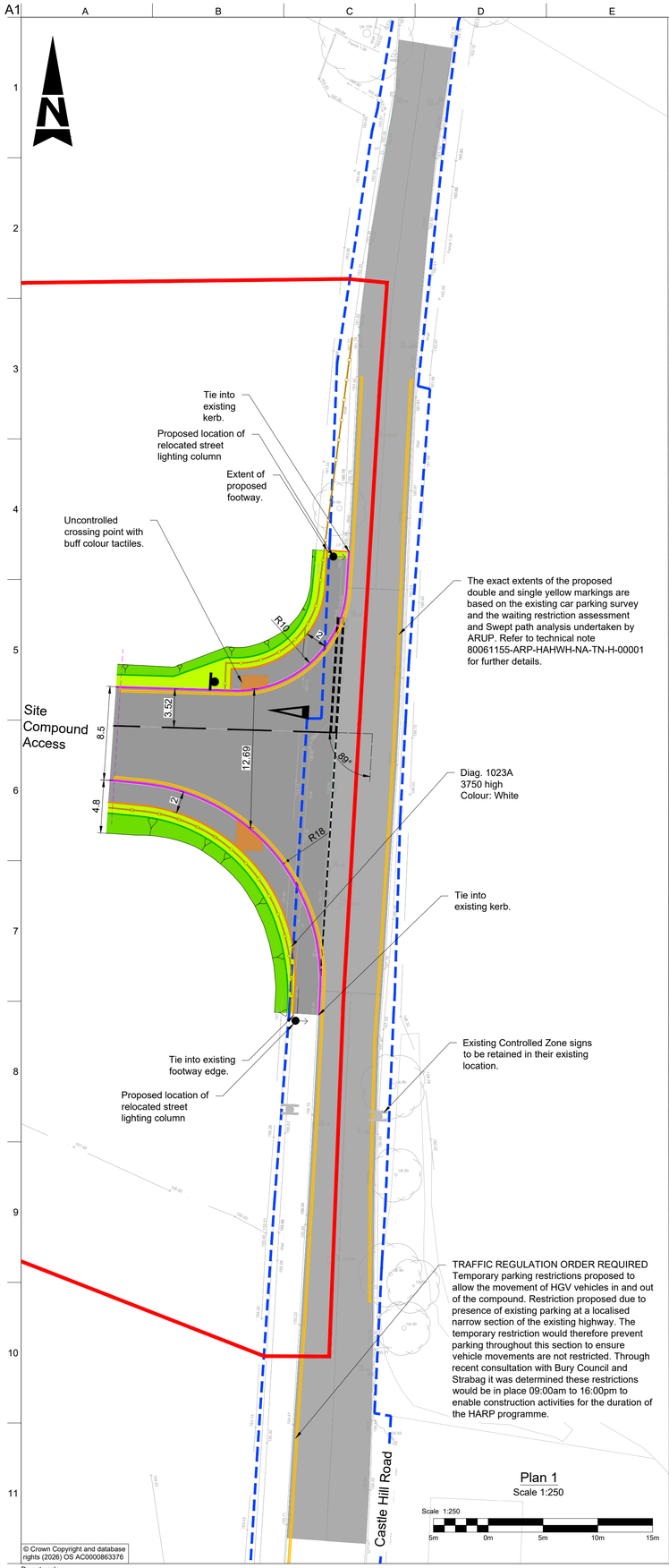

Plan 1
Scale 1:250

Scale 1:250
5m 0m 5m 10m 15m

© Crown Copyright and database rights (2026) OS AC0000863376

Do not scale

UU CONFIDENTIAL

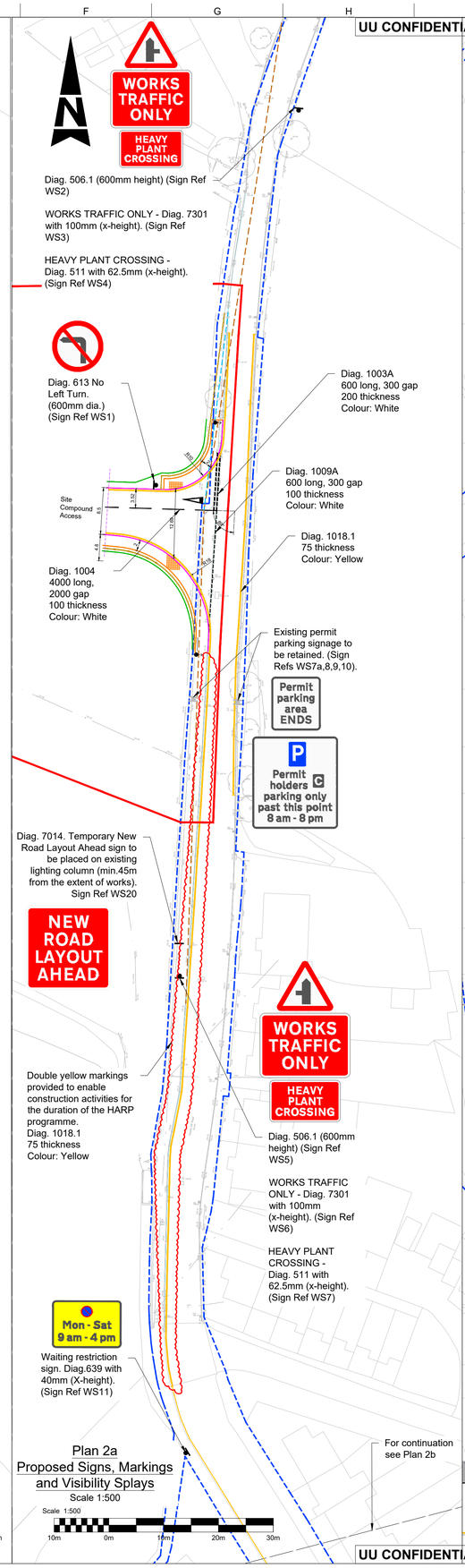

Plan 2a
Proposed Signs, Markings and Visibility Splays
Scale 1:500

Scale 1:500
10m 0m 10m 20m 30m

UU CONFIDENTIAL

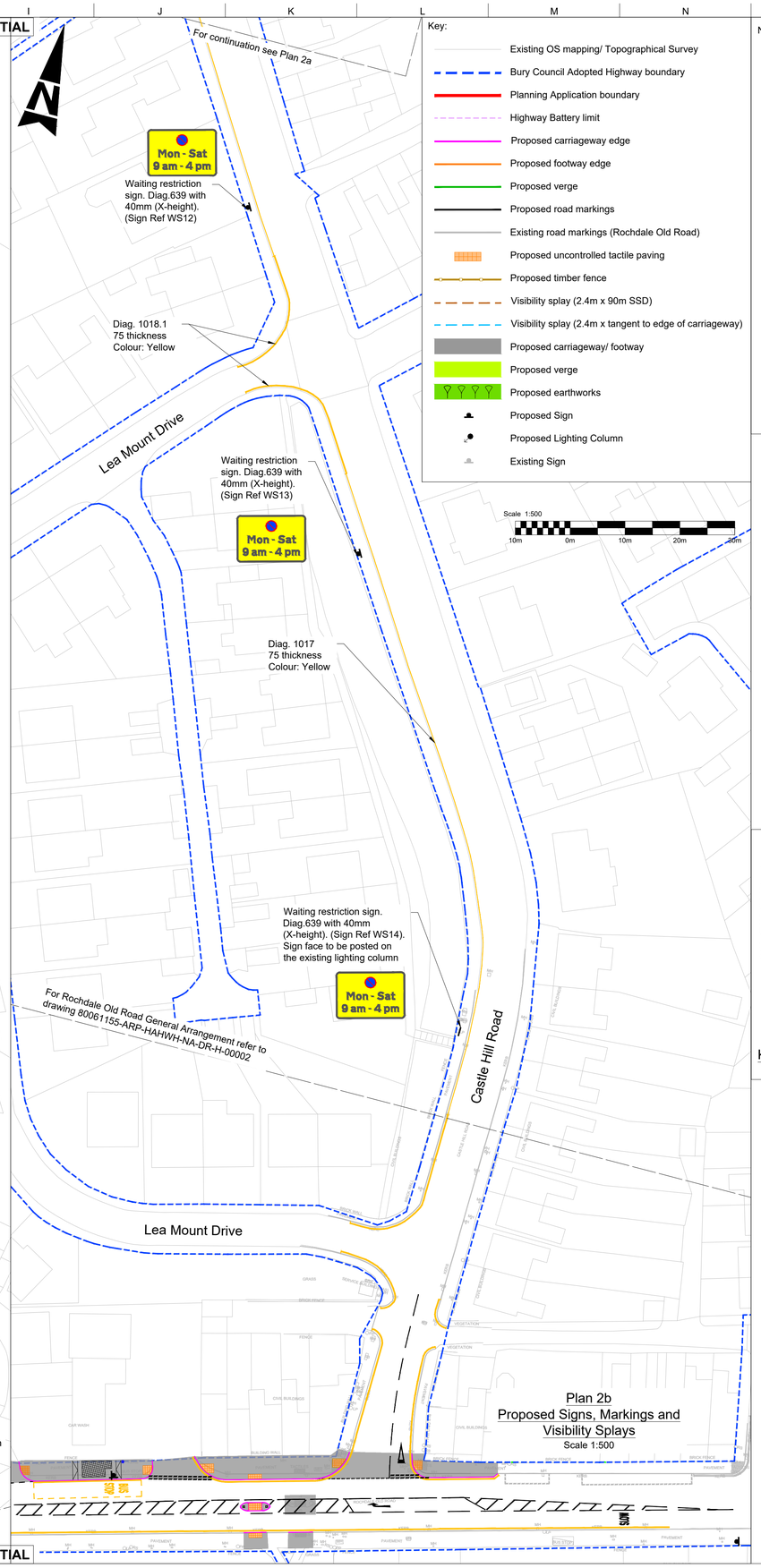

Plan 2b
Proposed Signs, Markings and Visibility Splays
Scale 1:500

Key:

- Existing OS mapping/ Topographical Survey
- Bury Council Adopted Highway boundary
- Planning Application boundary
- Highway Battery limit
- Proposed carriageway edge
- Proposed footway edge
- Proposed verge
- Proposed road markings
- Existing road markings (Rochdale Old Road)
- Proposed uncontrolled tactile paving
- Proposed timber fence
- Visibility splay (2.4m x 90m SSD)
- Visibility splay (2.4m x tangent to edge of carriageway)
- Proposed carriageway/ footway
- Proposed verge
- Proposed earthworks
- Proposed Sign
- Proposed Lighting Column
- Existing Sign

Scale 1:500
10m 0m 10m 20m 30m

Notes:

1. All dimensions are in Metres unless noted otherwise. All levels are in Metres above Ordnance Survey Datum.
2. Layout is based on Topographical Survey drawings HARP-SUR-78100MCLS-04-2D-000002-P01 by Survey Solutions dated September 2025 and 80061155-STB-HAHWH-96-DR-B-00001 received from Strabag dated April 2026, and Ordnance Survey mapping (license number AC0000863376).
3. For Vehicle Tracking, refer to drawing 80061155-ARP-HAHWH-NA-DR-H-00003.
4. For Site Clearance, refer to drawing 80061155-ARP-HAHWH-NA-DR-H-00004.
5. For Paving and Kerbing, refer to drawing 80061155-ARP-HAHWH-NA-DR-H-00006.
6. For Longitudinal profiles and earthworks, refer to drawings 80061155-ARP-HAHWH-NA-DR-H-00008 and 80061155-ARP-HAHWH-NA-DR-H-00019.
7. For Cross Sections, refer to drawing 80061155-ARP-HAHWH-NA-DR-H-00009.
8. For Standard Detail drawings, refer to 80061155-ARP-HAHWH-NA-DR-H-00011, 80061155-ARP-HAHWH-NA-DR-H-00012, 80061155-ARP-HAHWH-NA-DR-H-00018 and 80061155-ARP-HAHWH-NA-DR-H-00019.
9. For Existing Utilities, refer to drawing 80061155-ARP-HAHWH-NA-DR-H-00013.
10. For Signage Schedule, refer to document 80061155-ARP-HAHWH-NA-SC-H-10005.
11. For Drainage, refer to drawing 80061155-ARP-HAHWH-NA-DR-H-00015.
12. For risk and mitigation measures associated to each hazard triangle, refer to document 80061155-ARP-HAHWH-NA-SC-H-10006.

Key Plan
NTS

Rev	Date	Description	By	Chkd	Appd
P01	17/12/25	RSA2 Issue	GC	CW	AG
P02	12/03/26	Detailed Design Issue	GC	CW	AG
P03	05/06/26	HARP-ARP-HI-HWH-DR-H-000001. Issue for S278 approval	SR	CW	AG

ARUP

STRABAG

Keyplan

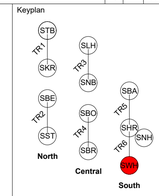

NTS

Haweswater Aqueduct Resilience Programme

HWY-S02 Woodgate Hill - Detailed Design Compound Access General Arrangement

Scale at A1:	As Shown
Authored By:	SR
Checked By:	CW
Approved By:	AG
Approved Date:	05/06/26

Status
S3 - Suitable for review and comment

Document No. 80061155-ARP-HAHWH-NA-DR-H-00001
Rev P03

pw:\\arup-uk-pw.bentley.com:arup-uk-pw-24\Documents\312243-00 - HAWESWATER AQUEDUCT RESILIENCE PROGRAMME\02 Arup\Highways\Drawing\80061155-ARP-HAHWH-NA-DR-H-00001

© Arup