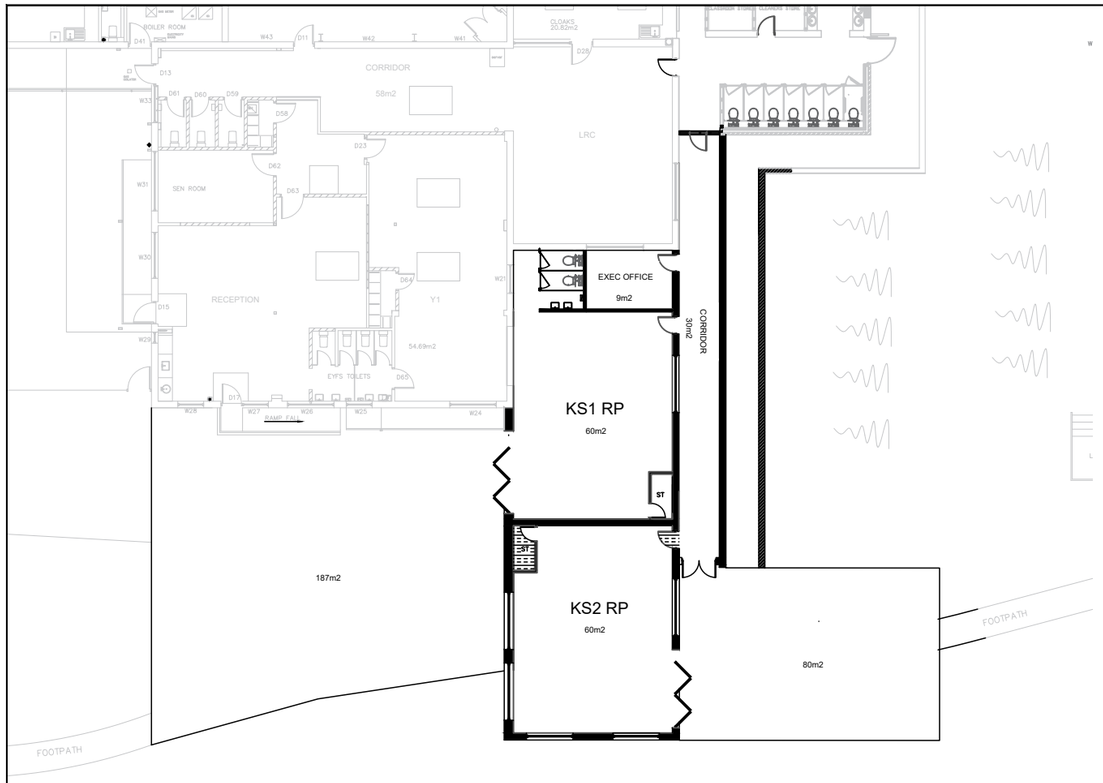

5 PROPOSED LAYOUT
NTS

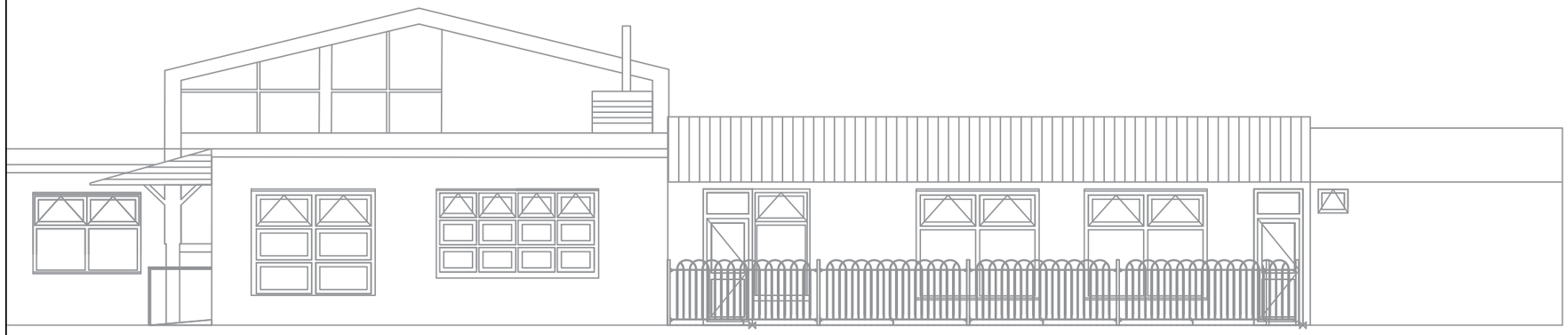

6 EXISTING WEST ELEVATION
Scale: 1:100

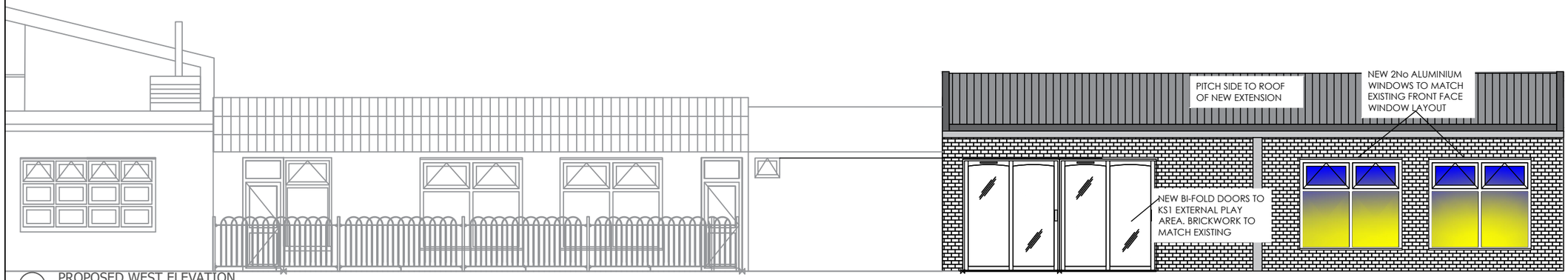

7 PROPOSED WEST ELEVATION
Scale: 1:100

NOTES

1. DO NOT SCALE FROM THIS DRAWING.
2. ALL MEASUREMENTS ARE IN MILLIMETRES UNLESS STATED OTHERWISE.
3. THIS DRAWING IS TO BE READ IN CONJUNCTION WITH THE SPECIFICATION AND ALL RELEVANT ARCHITECTURAL, ELECTRICAL, MECHANICAL AND STRUCTURAL DRAWINGS.

IN ADDITION TO THE HAZARDS/RISKS NORMALLY ASSOCIATED WITH THE TYPES OF WORK DETAILED ON THIS DRAWING, NOTE THE FOLLOWING SIGNIFICANT RESIDUAL RISKS :-

Item	Hazard	Risk
-		

Rev	Description	By	Date	Chk'd	Auth

sdaconsulting
construction consultants

SDA CONSULTING LLP
Second Floor, The Tower
Deva City Office Park
Trinity Way
Salford
M3 7BF
Tel: 0161 819 5252
w: www.sdaconsulting.co.uk

Drawing Status
PLANNING

Project
PHASE 2 - DEVELOPMENT PLAN

Building Name
OUR LADY OF LOURDES RC PRIMARY SCHOOL

Sub Site Name
RUDGWICK DRIVE

Site Name
BURY, BL8 1YA

Drawing Title
EXTG & PROPOSED WEST ELEVATIONS

PM	Drawn	Checked	Authorised
SDA	JD	15.12.22	JD
Scale	Date	Date	Date
VAR @A3	15.07.22	20.12.22	20.12.22

Drawing No.
2517_P_03

Revision
--