01 Proposed East Elevation
Scale 1:50

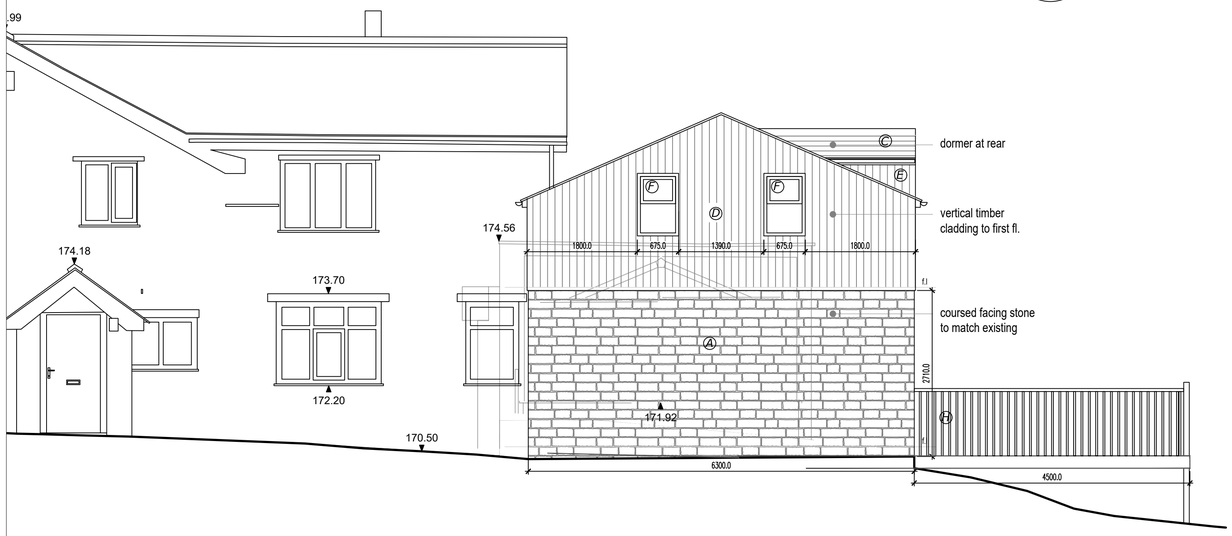

on

02 Proposed South Elevation
Scale 1:50

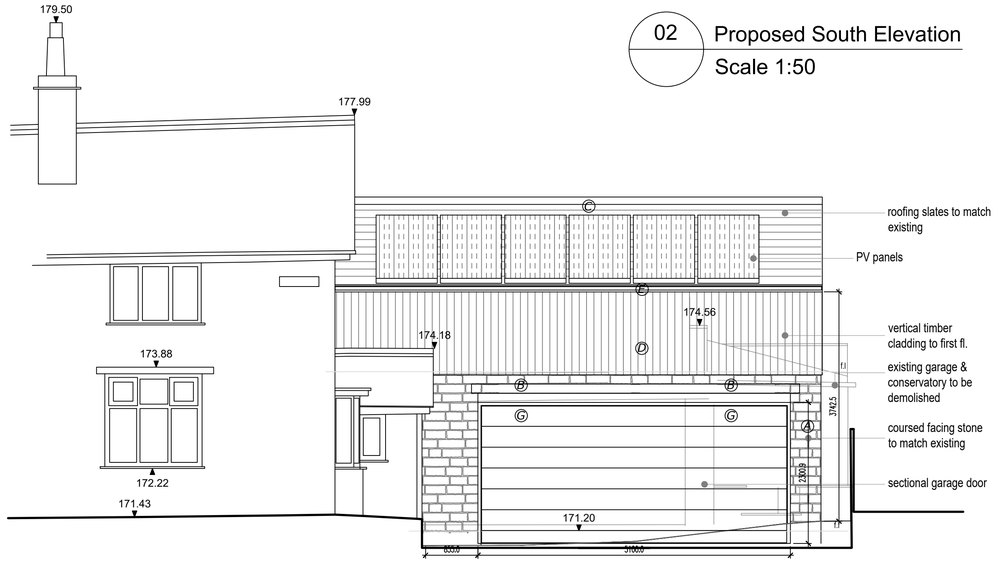

▼ 169.00m above OS Datum

South Elevation

03 Proposed North Elevation
Scale 1:50

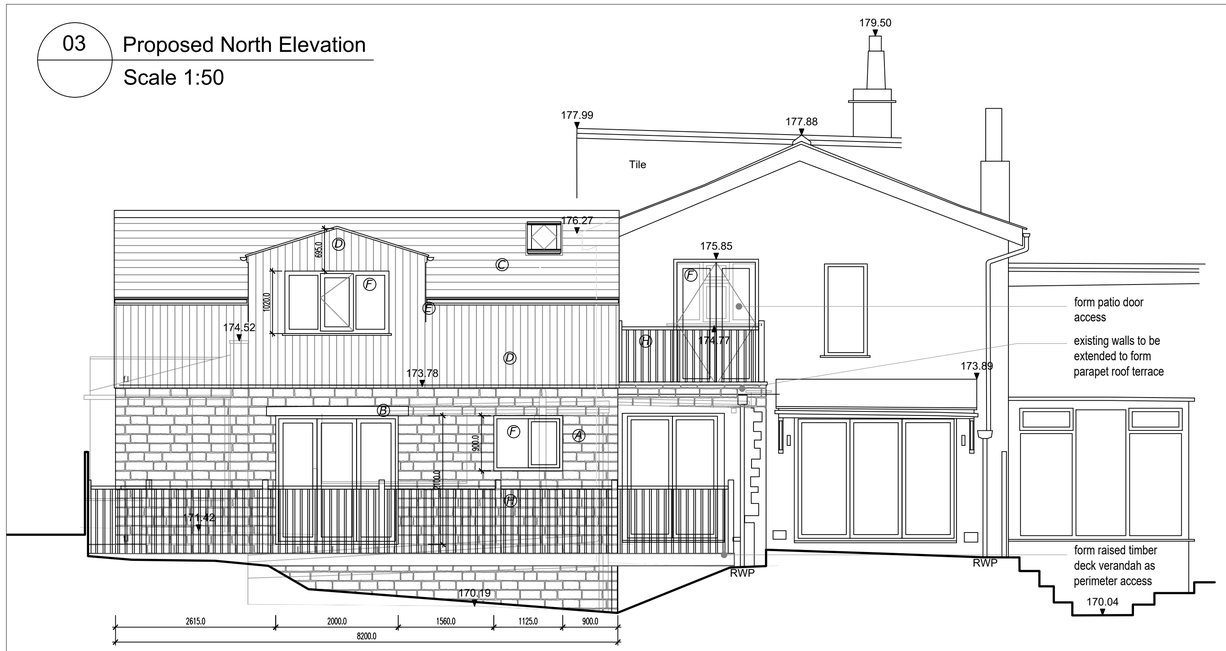

▼ 169.00m above OS Datum

North Elevation

04 Proposed West Elevation
Scale 1:50

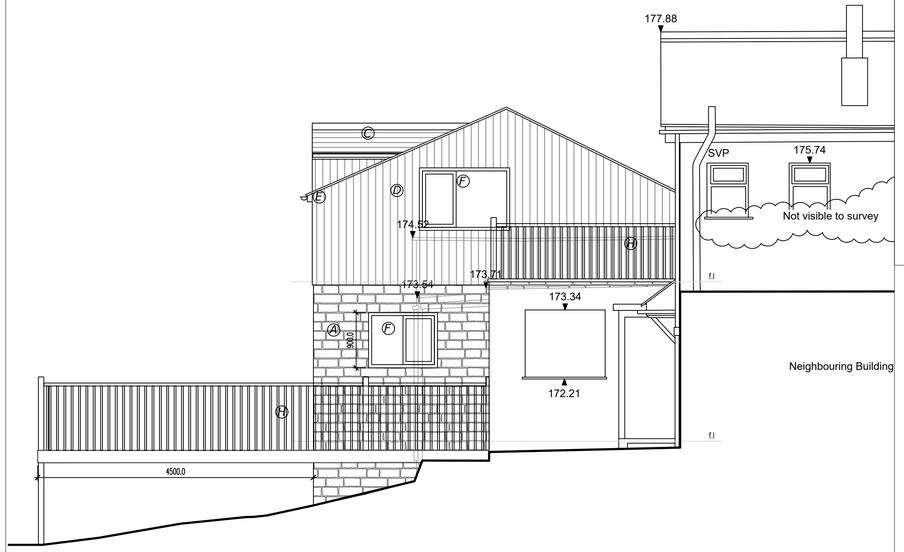

▼ 169.00m above OS Datum

West Elevation

KEY

- Ⓐ *Natural coursed matching sandstone walling*
- Ⓑ *Natural stone dressed lintels/cills etc.*
- Ⓒ *Natural blue slate roofing*
- Ⓓ *Vertical timber cladding*
- Ⓔ *Black roof fascias & rainwater goods*
- Ⓕ *Upvc windows to match existing*
- Ⓖ *Sectional insulated garage door*
- Ⓗ *1100mm high timber balustrading to terraces*

0m 5m 10m

Rev	Description	Date	By	Chk

Status: Purpose for Issue
Survey ☐ Tender ☐
Construction ☒ As Built ☐

Client
Sarah Treanor
399 Bass lane, Bury

Contract
Proposed Double Storey Garage

Drawing
Proposed Elevations

Drawing No.	TDS-25-196-03	Revision	/
Scales	1:50	Date	June '26
Drawn	ZTT	Checked	

THORP DESIGN SERVICES LTD.

Notes Copyright in all documents and drawings prepared by the architectural designer and any works executed from these documents and drawingsshall, unless otherwise agreed, remain the property of the designer and must not be reproduced by, lent or disclosed to, a third party without the written consent of Zach Thorp.

Do not scale off this drawing

All dimensions are to be checked on site and any discrepancies to be referred to the designer before proceeding. All levels to be checked on site All discrepancies between information shown on the drawings and the information in the specification to be referred to the designer prior to proceeding. All component sizes and references to be checked before ordering

Position of existing drain runs to be confirmed prior to proceeding and drains checked as necessary.

All relevant boundary positions are to be checked prior to proceeding

Building regulation drawings can be used for building estimates, however for an accurate quote builders must attend site as these drawings do not account for all aspects of the building works.