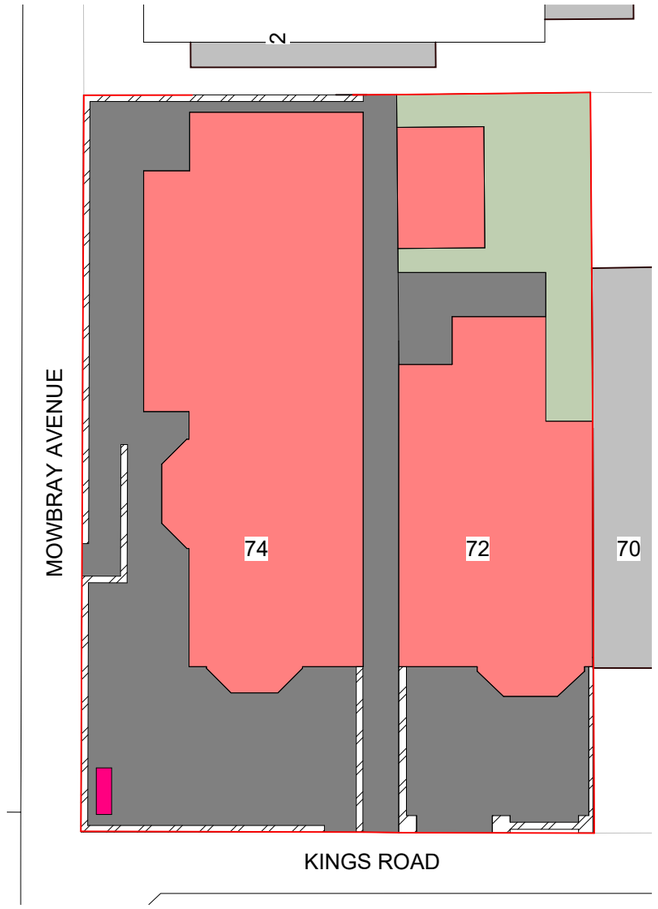

1 Site - Existing - L0
1 : 200

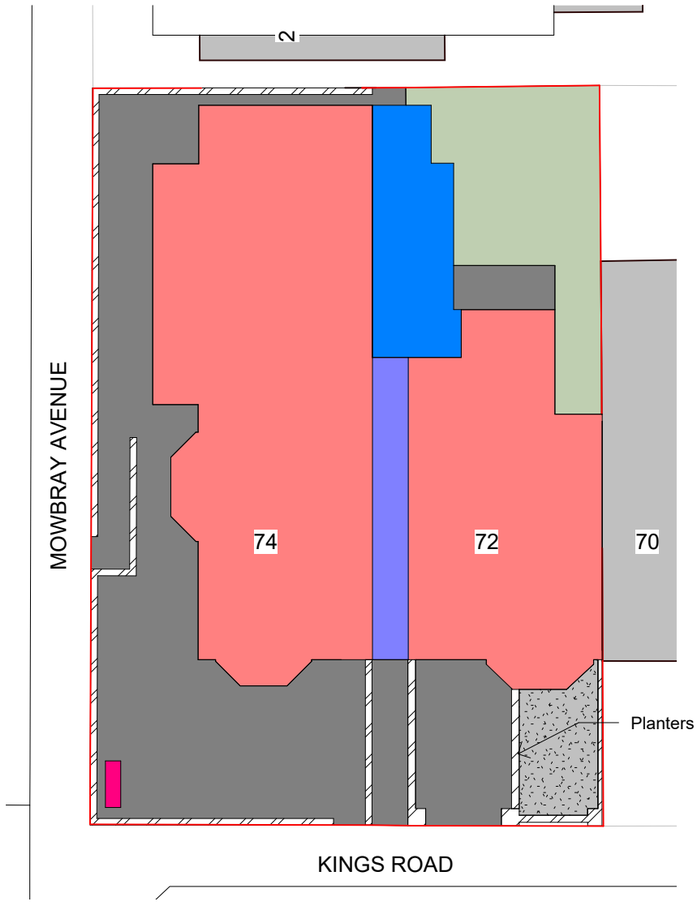

2 Site - Proposed - L0
1 : 200

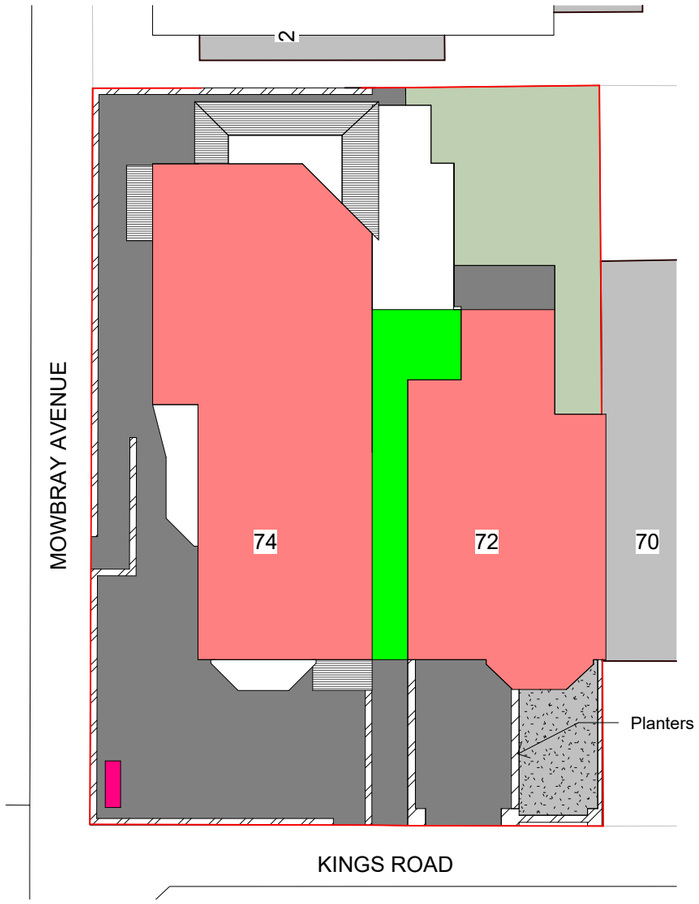

3 Site - Proposed - L1
1 : 200

Site Key

- Existing Building
- Grass
- Hard Landscaping
- Brickwork
- 5 Loop Bike Rack
- New Proposal
- Previously Granted (VOC)
- Previously Granted (Full App)
- Flat Roof
- Pitched Roof

Planning History

Application Number: 71419

Proposal:
Change of use of 72 Kings Road from residential dwelling (Class C3) to synagogue (Class F1(f)) with single storey side extension to link to existing synagogue at 74 Kings Road and external alterations
Date of Registration: 18/12/2024

Application Number: 71848

Proposal:
Variation of condition 2 (approved drawings) of planning permission 71419 to increase size of single storey extension

Application Number: 71848

Proposal:
Variation of condition 2 (approved drawings) of planning permission 71419 to increase size of single storey extension
Date of Registration: 09/04/2025

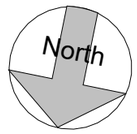

PROJECT: 72-74 King's Road	PROJECT NUMBER: GSS23082.7	DRAWING NUMBER: 502	REV:
TITLE: Site - Existing and Proposed	DRAWN BY: CB	DATE: 16/03/2026	SCALE (@ A1): As indicated
CLIENT: -			

No.	Description	Date

STATUS: PLANNING

GOLDSKETCH
S T U D I O S
www.goldsketch.co.uk info@goldsketch.co.uk 0161 792 9595

NOTES

© COPYRIGHT : ALL RIGHTS RESERVED.
THIS DRAWING MUST NOT BE REPRODUCED WITHOUT PRIOR WRITTEN CONSENT.
DRAWING TO BE USED FOR THE STATUS INDICATED ONLY.
ALL DIMENSIONS AND SETTING OUT SHALL BE CHECKED AND CONFIRMED ON SITE. ANY DISCREPANCIES TO BE REPORTED TO THE DESIGNER PRIOR TO THE COMMENCEMENT OF ANY WORK. ALL WORK AND MATERIALS TO BE IN ACCORDANCE WITH CURRENT STATUTORY LEGISLATION, RELEVANT CODES OF PRACTICE AND BRITISH STANDARDS. ALL DIMENSIONS ON THIS DRAWING ARE IN MILLIMETRES (UNLESS OTHERWISE STATED).